2021 | Chester County

Transportation Improvement Inventory

CHESTER COUNTY Planning COMMISSION

Chester County Transportation Improvement Inventory 2021

Overview:

The Transportation Improvement Inventory (TII) is a comprehensive record of documented transportation needs within Chester County. It includes proposed roadway, bridge, bicycle and pedestrian, freight and transit projects that have been recommended to the Chester County Planning Commission by municipalities and other stakeholders over time. Although the TII listing does not represent programming or funding commitments, it recognizes transportation priorities and emphasizes the need for additional technical and financial resources to implement critical transportation improvements.

Why Inventory the County's Transportation Needs?

- To provide a single source of transportation needs and proposed transportation projects in Chester County
- To facilitate efficient coordination between municipalities, Chester County, PennDOT, SEPTA, DVRPC and other agencies
- To identify potential opportunities for technical and financial resources for implementation
- To coordinate transportation improvements during the land development approval process among municipalities, PennDOT, and Chester County

Highlights of 2021 Transportation Improvement Inventory:

- The 2021 TII contains 529 projects with a total estimated cost over $4.52 billion
- Since 2019, 33 projects were added and 36 projects were completed or retired
- The County-wide interactive map provides general locations of TII projects along with project specific information

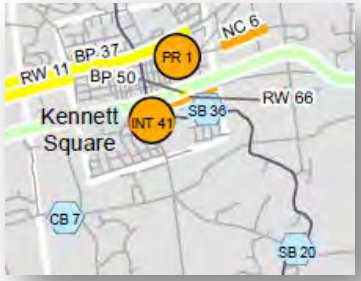

Transportation Project Programming & Delivery Process

1

Transportation Improvement Inventory

Chester County Planning Commission



Transportation Priority Projects

2

State/Federal Funding Process

Delaware Valley Regional Planning Commission

CONNECTIONS 2045

Long Range Plan

3

Transportation Improvement Program

4

PennDOT/Local Sponsor

Alternative Implementation Methods

2

- Land Development Approvals/HOP Permits
- Competitive Grants
- Roadway Maintenance/ Resurfacing

5

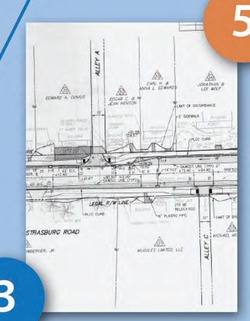

3

Engineering, Utilities, Right-of-Way

Project Construction

Summary of Projects and Cost by Category

Group	Project Category	# of Projects	Total Estimated Cost *Costs in thousands ($ 000's)*
Major Corridors		**22**	**2,347,308**
	Major Corridor Projects (Funded or Partially Funded) -- MCF	11	1,428,128
	Major Corridor Projects (No Federal or State Funding Commitments) -- MCN	8	390,275
	PA Turnpike Projects -- TPK	3	528,905
Public Transportation		**15**	**864,686**
	Public Transportation Corridors -- PTC	5	545,385
	Public Transportation Stations/Centers -- PTS	8	310,031
	Freight Railroads -- FRR	2	9,270
Bicycle / Pedestrian -- BP		**88**	**265,954**
Bridges		**156**	**421,262**
	State & Railroad Bridges -- SB	50	256,411
	County Bridges -- CB	52	107,224
	Municipal Bridges -- MB	54	57,627
Roadways & Operations		**248**	**621,531**
	Roadway: New Connections -- NC	14	94,527
	Operations -- OP	9	26,750
	Park and Ride Lots -- PR	6	7,870
	Roadway: Reconstruction/Widening/Other Improvements -- RW	95	241,131
	Intersections -- INT	124	251,253
	TOTAL:	**529**	**4,520,741**

Chester County
Transportation Improvement Inventory (TII) 2021

CCPC ID #	MPMS #	Municipality	Project	Type of Improvement	Total Cost ($ 000's)	Total Score
Major Corridor Projects (Funded or Partially Funded)						
MCF 1	87782	CALN +	US 30 BYPASS: REECEVILLE RD TO QUARRY	RECONSTRUCT, WIDENING, RAMPS	511,778	56
MCF 2	107553	VALLEY +	SR30 & AIRPORT RD INTERCHANGE IMPROVE	RECONSTRUCTION/INTERCHANGES	223,589	55
MCF 3	107554	VALLEY +	US30 & PA82 INTERCHANGE IMPROVEMENT	RECONSTRUCTION/INTERCHANGES	170,443	55
MCF 4	107551	SADSBURY +	SR30/SR10 TO BUSINESS 30 INTERCHANGE	RECONSTRUCTION/INTERCHANGES	74,046	55
MCF 5	84308 *	NORTH COVENTRY	US 422:E. OF SCHUYLKILL TO E. OF HANOVER	SAFETY, RECON, BRIDGES, INTERCHANGE	86,851	52
MCF 6	64220 *	NORTH COVENTRY	US 422: KEIM STREET TO PA 724 INTERCHAN	SAFETY, RECON, BRIDGES, INTERCHANGE	54,065	45
MCF 7	14581	KENNETT TOWNSHI	US 1: PA 896 TO SCHOOL HOUSE RD	RECONSTRUCTION/INTERCHANGES	161,386	35
MCF 8	14580	LOWER OXFORD +	US 1 MD/PA LINE TO PA 896	ROADWAY REHABILITATION	120,594	35
MCF 9	85949	FRANKLIN +	PA 896: HESS MILL RD TO CHAMBERS ROCK	SAFETY IMPROVEMENTS	13,615	32
MCF 10	14541	E MARLBOROUGH +	US 1 BYPASS TO GREENWOOD ROAD	ROADWAY NEW CAPACITY	8,248	32
MCF 11	115424	WEST GOSHEN	US 322 WEST CHESTER BYPASS SAFETY IMP	SAFETY IMPROVEMENTS	3,513	19
					1,428,128	
Major Corridor Projects (No Federal or State Funding Commitments)						
MCN 1		WESTTOWN +	US 202: MATLACK ST TO DELAWARE (SECTIO	CAPACITY & SAFETY IMPROVEMENTS	130,468	53
MCN 2		AVONDALE +	PA 41: DELAWARE TO PA 926	SAFETY IMPROVEMENTS	19,679	44
MCN 3		VARIOUS +	PA 10: FRIENDSHIP CHURCH RD TO PA 896	SAFETY IMPROVEMENTS	15,683	38
MCN 4	110954	HONEY BROOK TW	PA 10: HONEY BROOK TWP TO SADSBURY T	SAFETY IMPROVEMENTS \WIDEN SHOULD	10,433	38
MCN 5		EAST WHITELAND	US 30: US 202 TO MALIN RD	WIDEN TO FIVE LANES	30,797	34
MCN 6		EAST WHITELAND +	US 202: US 30 TO MATLACK (SECTION 200)	OPERATIONAL IMPROVEMENTS	106,089	33
MCN 7		EAST CALN +	PA 113: US 30 BYPASS TO PECK ROAD	SAFETY-OPERATIONAL IMPROVEMENTS	15,450	27
MCN 8		WEST GOSHEN	US 202/US 322 INTCHG (AIRPORT RD ACCESS	INTERCHANGE RAMPS	61,676	24
					390,275	
PA Turnpike Projects						
TPK 1		TREDYFFRIN +	PA TURNPIKE: VALLEY FORGE TO PA 29	WIDEN TO SIX LANES	245,140	40
TPK 2		CHARLESTOWN +	PA TURNPIKE: PA 29 TO DOWNINGTOWN	WIDEN TO SIX LANES	245,140	32
TPK 3		UWCHLAN	PA TURNPIKE SLIP RAMP AT PA 113	CONSTRUCT SLIP RAMP	38,625	18
					528,905	

Notes: *(*) - Project with multiple MPMS numbers (PennDOT Project ID)*
(+) - Project within multiple municipalities

CCPC ID #	MPMS #	Municipality	Project	Type of Improvement	Total Cost ($ 000's)	Total Score
Public Transportation Corridors						
PTC 1		VARIOUS +	SEPTA PAOLI/THORNDALE LINE EXTENSION	EXTEND TO C'VILLE, P'BURG, ATGLEN	56,650	61
PTC 2		PHOENIXVILLE +	SEPTA NORRISTOWN/MANAYUNK LINE EXTE	NEW PASSENGER RAIL SERVICE	175,100	51
PTC 3		VARIOUS +	PA 3 - BETTER BUS IMPROVEMENTS	IMPROVE CRITICAL/EXPRESS STOPS	3,090	49
PTC 4		WEST CHESTER +	MEDIA/ELWYN LINE EXT TO WEST CHESTER	EXTEND TO W.C.	309,000	48
PTC 5		KENNETT SQ +	SOUTHERN CHESCO TO NEW CASTLE	NEW TRANSIT SERVICE	1,545	28
					545,385	
Public Transportation Stations/Centers						
PTS 1	87534 *	COATESVILLE	COATESVILLE TRAIN STATION	REHABILITATION, PARKING, & ACCESS	20,600	60
PTS 2	60574	TREDYFFRIN +	PAOLI TRANSPORTATION CENTER (PHASE III)	INTERMODAL STATION/PARKING	73,130	59
PTS 3		WEST WHITELAND	EXTON TRAIN STATION (GARAGE + BUS LOOP	GARAGE + BUS LOOP	40,685	54
PTS 4		DOWNINGTOWN +	DOWNINGTOWN TRAIN STATION	RAIL STATION, PARKING, PED ACCESS	28,840	53
PTS 5		EASTTOWN	DEVON TRAIN STATION	REHABILITATION & ACCESS	9,270	46
PTS 6		PARKESBURG	PARKESBURG TRAIN STATION	REHABILITATION & PARKING	19,055	45
PTS 7		EAST WHITELAND	EAST WHITELAND TRAIN STATION	NEW STATION	103,000	26
PTS 8		ATGLEN	ATGLEN TRAIN STATION	CONSTRUCT NEW STATION	15,451	25
					310,031	
Freight Railroads						
FRR 1		VARIOUS +	OCTORARO RAIL LINE REHABILITATION	TRACK & TIE REPLACEMENT/BRIDGES	6,695	40
FRR 2		VARIOUS +	WILMINGTON & NORTHERN LINE REHABILITA	TRACK & TIE REPLACEMENT	2,575	37
					9,270	

Notes: *(*) - Project with multiple MPMS numbers (PennDOT Project ID)*
(+) - Project within multiple municipalities

CCPC ID #	MPMS #	Municipality	Project	Type of Improvement	Total Cost ($ 000's)	Total Score
Bicycle / Pedestrian						
BP 1	59434	EAST COVENTRY +	SCHUYLKILL RIVER TRAIL: LINFIELD TO POTT	MULTI-USE TRAIL	9,688	57
BP 2		WEST WHITELAND	CHESTER VALLEY TRAIL EXTENSION TO DOW	MULTI-USE TRAIL	23,176	56
BP 3		WEST WHITELAND	CHESTER VALLEY TRAIL: EXTON TO OAKLAN	MULTI-USE TRAIL	1,483	56
BP 4		ATGLEN	ENOLA LOW GRADE EXTENSION	MULTI-USE TRAIL	4,636	46
BP 5		UPPER UWCHLAN +	STRUBLE TRAIL EXTENSION	MULTI-USE TRAIL	6,798	45
BP 6		ATGLEN +	CHESTER VALLEY TRAIL WEST	MULTI-USE TRAIL	37,051	44
BP 7	107176	EAST GOSHEN	PAOLI PIKE TRAIL: AIRPORT RD TO LINE RD	MULTI-USE TRAIL	9,373	44
BP 8		CHARLESTOWN +	DEVAULT TRAIL	MULTI-USE TRAIL	3,103	44
BP 9		WEST GOSHEN	WEST CHESTER PIKE PAOLI PIKE MULTIMOD	ROAD DIET - MULTIMODAL IMPROVEMENTS	1,400	44
BP 10		TREDYFFRIN	WARNER SPUR TRAIL	MULTI-USE TRAIL	9,322	43
BP 11		TREDYFFRIN +	PATRIOT'S PATH: MALVERN TO VF PARK	MULTI-USE TRAIL (MUNICIPAL SPURS)	5,614	43
BP 12		EAST CALN +	BRANDYWINE TRAIL EXT: BRADFORD AV TO	MULTI-USE TRAIL	1,210	42
BP 13		NEW GARDEN +	SOUTHERN CC CIRCUIT TRAIL BALT PIKE	BIKEWAY	22,300	42
BP 14		KENNETT TOWNSHI	SOUTHERN CC CIRCUIT TRAIL RT 1 KENNETT	MULTI-USE TRAIL	6,800	42
BP 15		PARKESBURG	FIRST AV & MAIN ST	STREETSCAPES, CALMING, GATEWAYS	2,637	41
BP 16		SCHUYLKILL	PED BRIDGE OVER PICKERING CK	PEDESTRIAN BRIDGE	716	41
BP 17		LOWER OXFORD	SOUTHERN CC CIRCUIT TRAIL RT 1 OXFORD	MULTI-USE TRAIL	12,600	41
BP 18		WEST CHESTER +	ROSEDALE AVE: HIGH ST TO COLLEGE AVE	PEDESTRIAN & TRAFFIC IMPROVEMENTS	1,803	40
BP 19		EAST WHITELAND	PA 29 MULTIMODAL IMPROVEMENTS	BICYCLE/PEDESTRIAN/TRANSIT	7,916	39
BP 20		SCHUYLKILL	VALLEY FORGE RD: PAWLINGS RD TO WHITE	SIDEWALKS	298	39
BP 21		AVONDALE	PENNSY. AVE: CHURCH ST TO 6TH ST	SIDEWALKS, CURBS, CROSSWALKS	4,289	38
BP 22		SCHUYLKILL	VALLEY FORGE RD: VALLEY PARK RD TO PA	SIDEWALKS	238	38
BP 23		EAST BRADFORD +	BRANDYWINE TRAIL (US 322 TO PA 926)	PEDESTRIAN TRAIL	10,918	38
BP 24		LONDON GROVE +	STATE RD BIKEWAY: PA 41 TO PA 841	BIKEWAY	565	37
BP 25		LONDON GROVE	PA 41: US 1 TO GLEN WILLOW RD	STREETSCAPES & ACCESS IMPROVEMENT	1,994	37
BP 26		SCHUYLKILL +	PA 23: WHITE HORSE RD TO VALLEY RD	SIDEWALKS	1,064	36
BP 27		LONDON GROVE	BALTIMORE PIKE: WEST GROVE TO AVONDAL	IMPROVE EXISTING BIKE LANES	350	36
BP 28		BIRMINGHAM +	BRANDYWINE TRAIL: US 1 TO PA 52	MULTI-USE TRAIL	7,725	35
BP 29		OXFORD	S 3RD ST: HODGSON ST TO SOUTH ST	STREETSCAPE	1,226	35

Notes: *(*) - Project with multiple MPMS numbers (PennDOT Project ID)*
(+) - Project within multiple municipalities

CCPC ID #	MPMS #	Municipality	Project	Type of Improvement	Total Cost ($ 000's)	Total Score
BP 30		DOWNINGTOWN	BUSINESS 30: LLOYD AVE TO TRAIN STATION	STREETSCAPES	1,895	34
BP 31		UPPER UWCHLAN	EAGLE VILLAGE: POTTSTOWN/PARK/L. CSTO	CALMING / BIKE / PED	7,904	34
BP 32		WEST WHITELAND	CVT SPUR: BUSINESS 30 TO COMMERCE DR.	TRAIL CONNECTION	1,134	33
BP 33		E/W VINCENT +	FRENCH CREEK TRAIL	MULTI-USE TRAIL	1,391	33
BP 34		SADSBURY	BUS 30: SADSBURYVILLE TO BELLAIRE BUS P	SIDEWALKS	512	33
BP 35		PHOENIXVILLE	FRENCH CREEK TRAIL: NORTH SIDE	MULTI-USE TRAIL	566	33
BP 36		OXFORD	MARKET ST: S 4TH ST TO 5TH ST & RAILROAD	STREETSCAPE	299	33
BP 37		WEST WHITELAND	CC LIBRARY TO CVT CONNECTOR	TRAIL	433	33
BP 38		EAST WHITELAND	E WHITELAND TRAIL: GVHS TO CVT	MULTI-USE TRAIL	1,546	32
BP 39		KENNETT SQUARE	STATE ST: WALNUT ST TO MILL ST	STREETSCAPE	206	32
BP 40		EAST WHITELAND	PATRIOTS PATH	SIDEWALK OLD LINCOLN TO RT 29	1,600	31
BP 41		PENN	JENNERSVILLE VILLAGE MULTI-MODAL IMP.	WALKWAYS, BIKE LANES, TRAFFIC CALM	1,546	30
BP 42		ATGLEN +	OCTORARO TRAIL: ATGLEN TO WOLFS HOLL	MULTI-USE TRAIL	2,368	29
BP 43		LONDON GROVE	PA 41: BALT PIKE/41 INT. TO AVONDALE	SIDEWALKS & TRAFFIC CALMING	242	29
BP 44		WEST BRADFORD	MARSHALLTON TRAFFIC CALMING: PHASE 1B	TRAFFIC ISLAND (E OF VILLAGE)	288	29
BP 45		EAST BRADFORD	US 322 @ BRADFORD PLAZA	CROSSWALK/PED SIGNALIZATION	41	29
BP 46		LONDON GROVE	BALTIMORE PK AT PA 41	BUS SHELTER	21	29
BP 47		NORTH COVENTRY	RIVER RD TRAIL	PEDESTRIAN TRAIL	727	28
BP 48		NORTH COVENTRY	RIVER PARK BRIDGE	CONVERT RR BR TO PED BR	464	28
BP 49		EAST BRADFORD	US 322: BROOKWORTH PLAZA TO W CHESTE	BIKE LANES/MULTI-USE TRAIL	1,365	28
BP 50		KENNETT SQ	RED CLAY GREENWAY: CREAM ST TO RAILR	MULTI-USE TRAIL	66	28
BP 51		EAST WHITELAND	MOORES ROAD SIDEWALK	SIDEWALK CHURCH ROAD TO RT 401	610	28
BP 52		NORTH COVENTRY	N COVENTRY PEDESTRIAN PROJECT	PEDESTRIAN FACILITIES	3,605	27
BP 53		COATESVILLE	HARMONY ST: 1ST AVE TO 3RD AVE	STREETSCAPES	310	27
BP 54		WEST WHITELAND	WHITFORD RD PATH SOUTH	BICYCLE/PEDESTRIAN PATH	1,030	27
BP 55		EAST BRADFORD	PA 842 @ PRICE ST & SCONNELLTOWN ROAD	CROSSWALK/PED SIGNALIZATION	41	26
BP 56		EAST BRADFORD	PA 162 @ CREEK RD / COPES BRIDGE	CROSSWALK/PED SIGNALIZATION	25	25
BP 57		SCHUYLKILL	COUNTRY CLUB RD: PA 23 TO VALLEY PARK	SIDEWALK	103	25
BP 58		EAST BRANDYWINE	EAST/WEST PED TRAIL: STRUBLE TO GUTHRI	PEDESTRIAN TRAIL	1,545	24
BP 59		EAST GOSHEN	TOWN CENTER (OR GOSHENVILLE) STREETS	SIDEWALK AND STREETSCAPE	5,150	24
BP 60		WEST WHITELAND	EXTON MALL AND EXTON PARK CONNECTOR	SIDEWALKS	1,185	24

Notes: *(*) - Project with multiple MPMS numbers (PennDOT Project ID)*
(+) - Project within multiple municipalities

CCPC ID #	MPMS #	Municipality	Project	Type of Improvement	Total Cost ($ 000's)	Total Score
BP 61		WEST WHITELAND	WHITFORD RD TO POTTSTOWN PK CONNECT	SIDEWALKS	1,442	24
BP 62		EAST PIKELAND	FRENCH CREEK TRAIL (MULTIMODAL STUDY)	LINK TRAIL	1,030	23
BP 63	111477	LONDON GROVE	STATE ROAD SIDEWALKS PROSPECT TO SCH	SIDEWALKS	1,648	23
BP 64	115425	WEST CHESTER	HIGH STREET PEDESTRIAN IMPROVEMENTS	SAFETY IMPROVEMENTS	1,811	23
BP 65		LONDON GROVE	W. LONDON GROVE RD: CHATHAM	SIDEWALK	671	22
BP 66		SCHUYLKILL	PAWLINGS RD: VALLEY FORGE RD TO TWP LI	SIDEWALK	103	22
BP 67		EAST PIKELAND	PA 724: PA 23 TO TOWNSHIP LINE ROAD	SIDEWALKS AND BUS STOP	1,391	22
BP 68		WALLACE	ROAD WIDENING/BIKE LANE - PA ROUTE 282	ROAD WIDENING / BIKE LANE	155	22
BP 69		PHOENIXVILLE	STARR STREET BIKE LANE	BIKE LANE CONFIGURATION	78	22
BP 70		EAST BRADFORD	SIGNAL AT BIRMINGHAM AND LENAPE RDS F	SAFETY	0	22
BP 71		AVONDALE	INDIAN RUN RD: W STATE ST TO BORO LINE	DRAINAGE AND PEDESTRIAN	1,236	21
BP 72		EAST GOSHEN	BOOT ROAD PATH	SIDEPATH	2,376	21
BP 73		EAST WHITELAND	RT 352 PEDESTRIAN ACCOMMODATIONS	SIDEWALKS/CROSSWALKS	3,193	21
BP 74		SCHUYLKILL	WHITEHORSE RD: VALLEY FORGE RD TO POT	SIDEWALK	103	20
BP 75		EAST WHITELAND	FLAT ROAD TRAIL	MULTI USE TRAIL	3,450	20
BP 76		EAST BRADFORD	PLUM RUN TRAIL	NEW MULTI USE	0	20
BP 77		LONDON GROVE	S GUERNSEY RD	SIDEWALK	886	19
BP 78		EAST GOSHEN	RESERVOIR ROAD SHARED LANE	SHARED LANE	812	19
BP 79		EAST GOSHEN	RESERVOIR ROAD PATH	SIDEPATH	812	19
BP 80		EAST WHITELAND	SIDLEY RD TO CHESTER VALLEY TRAIL CONN	BIKE/PED FACILITY	2,305	19
BP 81		PHOENIXVILLE	PA 113 AND SCHUYLKILL RIVER MM	ADD A PEDESTRIAN LINKAGE BRIDGE	0	17
BP 82		EAST GOSHEN	BOW TREE CONNECTION	MULTI-USE TRAIL	772	16
BP 83		EAST COVENTRY	EAST COVENTRY MULTIMODAL CONNECTION	SIDEWALK/TRAIL	2,472	15
BP 84		S COATESVILLE	SOUTH COATESVILLE STREET LIGHTS	NEW STREET LIGHTS	93	13
BP 85		EASTTOWN	SIDEWALK GAP PROJECT	NEW SIDEWALKS.	3,348	11
BP 86		PHOENIXVILLE	FRENCH CREEK TRAIL SOUTH	CONNECT TRAIL	773	10
BP 87		PHOENIXVILLE	NORTH SIDE TRAIL	CONNECT SRT TO COUNTY TRAIL	464	9
BP 88		LONDONDERRY	796 PEDESTRIAN CROSSING	MID BLOCK PEDESTRIAN CROSSING	19	8
					265,954	

Notes: *(*) - Project with multiple MPMS numbers (PennDOT Project ID)*
(+) - Project within multiple municipalities

CCPC ID #	MPMS #	Municipality	Project	Type of Improvement	Total Cost ($ 000's)	Total Score
State & Railroad Bridges						
SB 1	47979	TREDYFFRIN	NORTH VALLEY ROAD OVER AMTRAK	REPLACEMENT	38,281	53
SB 2	90612	EAST CALN	BOOT RD OVER AMTRAK	REHABILITATION	6,235	43
SB 3	69919	ATGLEN	PA 372 OVER OFFICERS RUN	REPLACEMENT	2,986	41
SB 4		NEW GARDEN	BALTIMORE PIKE OVER BRANCH RED CLAY C	REPLACE OR REHAB	2,348	40
SB 5		DOWNINGTOWN	LANCASTER AVENUE OVER PAPER MILL RUN	REPLACE OR REHAB	2,843	39
SB 6	69665	PENNSBURY +	S CREEK RD OVER BRANDYWINE CK (TWIN B	REPLACEMENT	20,251	38
SB 7		WEST WHITELAND	LANCASTER AVENUE OVER BRANCH VALLEY	REPLACE OR REHAB	2,163	37
SB 8	69916	AVONDALE	PA 41 OVER WHITE CLAY CK	REPLACE OR REHAB	350	34
SB 9		EAST CALN	LANCASTER AV OVER BR OF E BR BRANDYWI	REPLACE OR REHAB	2,472	34
SB 10		CHARLESTOWN	PA 29 NARROW BRIDGE (MULTIMODAL STUD	WIDEN BRIDGE	2,755	34
SB 11	98039	WEST WHITELAND	SHIP ROAD OVER VALLEY CK	REPLACE OR REHAB	2,101	33
SB 12		W MARLBOROUGH	PA 82 OVER BRANCH DOE RUN	REPLACE OR REHAB	1,978	32
SB 13		EAST BRADFORD	US 322 OVER VALLEY CK	REPLACE OR REHAB	618	32
SB 14	14236	E BRANDYWINE	LITTLE WASHINGTON RD OVER CULBERTSON	REPLACEMENT	3,945	31
SB 15		EAST BRANDYWINE	PA 282 (NR REED RD) O/ TRIB BRANDYWINE C	REPLACE OR REHAB	2,348	30
SB 16	98042	WEST PIKELAND	PA 401 OVER BRANCH PICKERING CK	REPLACE OR REHAB	3,214	30
SB 17		WEST WHITELAND	LINCOLN HWY OVER BRANCH OF VALLEY CK	REPLACEMENT	2,163	29
SB 18		EAST FALLOWFIELD	STRASBURG ROAD OVER TRIB OF W.BR.OF B	REPLACE OR REHAB	1,030	29
SB 19		NEW LONDON	PENNOCKS BRIDGE RD OVER WB WHITE CLA	REPLACE OR REHAB	619	28
SB 20		DOWNINGTOWN	US 322 (BRANDYWINE AV) AMTRAK UNDERPA	PARTIAL REMOVAL/PED IMPROV	2,266	28
SB 21		NORTH COVENTRY	HARMONYVILLE ROAD OVER ROCK RUN	REPLACE OR REHAB	1,607	28
SB 22		EAST BRANDYWINE	PA 282 (NR DOWLIN FG RD) O/BR BRANDYWI	REPLACE OR REHAB	2,225	28
SB 23		UPPER OXFORD	PA 896 OVER MUDDY RUN	REPLACE OR REHAB	1,957	27
SB 24		PENN	NEWARK ROAD OVER BRANCH BIG ELK CK	REPLACE OR REHAB	2,101	27
SB 25		TREDYFFRIN	PA 252 UNDERPASS OF AMTRAK	REPLACEMENT	74,366	26
SB 26		KENNETT SQ	SOUTH WALNUT ST OVER RED CLAY CK	REPLACEMENT	772	26
SB 27	84284	EAST FALLOWFIELD	PA 82 (DOE RUN ROAD) OVER BUCK RUN	REPLACE OR REHAB	1,572	26
SB 28		FRANKLIN	PA 841 OVER BR W BR WHITE CLAY CK	REPLACE OR REHAB	1,607	26
SB 29		WEST WHITELAND	WHITFORD RD UNDER AMTRAK	REPLACE UNDERPASS	11,382	25

Notes: *(*) - Project with multiple MPMS numbers (PennDOT Project ID)*
(+) - Project within multiple municipalities

CCPC ID #	MPMS #	Municipality	Project	Type of Improvement	Total Cost ($ 000's)	Total Score
SB 30		TREDYFFRIN	OLD LANCASTER RD UNDER AMTRAK (DAYLE	REPLACE UNDERPASS	11,845	25
SB 31		VALLEY	WAGONTOWN ROAD OVER CONRAIL,WILMIN	REPLACE OR REHAB	4,079	25
SB 32		LONDON BRITAIN	LONDON TRACT RD (GLEN RD) OVER TRIB W	REPLACE OR REHAB	1,607	24
SB 33		EAST WHITELAND	SWEDESFORD ROAD OVER BRANCH VALLEY	REPLACE OR REHAB	2,225	24
SB 34		SADSBURY	OLD WILMINGTON RD UNDER AMTRAK	IMPROVE HEIGHT RESTRICTION	6,438	23
SB 35		E NOTTINGHAM	5TH ST BR OVER LITTLE ELK CK	REPLACE OR REHAB	927	23
SB 36		WEST PIKELAND	ART SCHOOL RD OVER BRANCH PICKERING	REPLACE OR REHAB	618	23
SB 37		W MARLBOROUGH	PA 926 OVER BR OF WHITE CLAY CK	REPLACE OR REHAB	1,730	23
SB 38		E MARLBOROUGH	PA 926 OVER BR WEST BR.RED CLAY CK	REPLACE OR REHAB	1,854	23
SB 39		WEST NANTMEAL	PA 282 OVER BR.E.BR.BRANDYWINE CK	REPLACE OR REHAB	1,854	23
SB 40		WEST NANTMEAL	PA 82 OVER EAST BR BRANDYWINE CK	REPLACE OR REHAB	6,180	23
SB 41		LOWER OXFORD	STREET ROAD BRIDGE	NEW BRIDGE - NEW APPROACH	515	23
SB 42	98041	WEST VINCENT	BIRCHRUN RD OVER BIRCH RUN	REPLACE OR REHAB	237	22
SB 43		WEST BRANDYWIN	CULBERSTON RUN RD. OVER CULBERTSON R	REPLACE OR REHAB	1,730	21
SB 44		EASTTOWN	WATERLOO ROAD OVER DARBY CK	REPLACE OR REHAB	3,461	21
SB 45		EAST NANTMEAL	FAIRVIEW ROAD OVER MARSH CK	REPLACE OR REHAB	3,461	21
SB 46	86302	PENN	EWING ROAD OVER BRANCH WHITE CLAY CK	REPLACE OR REHAB	1,483	20
SB 47		CHARLESTOWN	PICKERING DAM ROAD OVER BRANCH PICKE	REPLACE OR REHAB	2,225	19
SB 48	98036	EAST PIKELAND	MERLIN ROAD OVER PIGEON RUN	BRIDGE REPAIR/REPLACEMENT	1,863	18
SB 49		LONDON GROVE	PA 926 OVER BR.WHITE CLAY CK	REPLACE OR REHAB	1,978	14
SB 50		WEST SADSBURY	SWAN ROAD BRIDGE REPAIR/REPLACEMENT	SAFETY IMPROVEMENTS AND REHAB	1,546	11
					256,411	

Notes: *(*) - Project with multiple MPMS numbers (PennDOT Project ID)*
(+) - Project within multiple municipalities

CCPC ID #	MPMS #	Municipality	Project	County Bridge #	Type of Improvement	Total Cost ($ 000's)
County Bridges						
CB 1		WARWICK +	WARWICK FURN RD OVER S BR FRENCH	199	REHABILITATION	1,210
CB 2	14351	NEW LONDON/ELK	BONSUL RD OVER BIG ELK CK	26	REHABILITATION	2,193
CB 3		EAST COVENTRY	OLD SCHUYLKILL RD OVER PIGEON CK	207	REPLACE OR REHAB	1,164
CB 4	86696	UPPER OXFORD	WATERMARK RD OVER MUDDY RUN	21	REPLACE OR REHAB	3,290
CB 5		LOWER OXFORD +	ELK VIEW RD OVER BIG ELK	35	REHABILITATION	1,174
CB 6		NEWLIN	HARVEY'S BRIDGE OVER W BR BRANDYWINE	92	REPLACE OR REHAB	2,472
CB 7		E/W VINCENT +	BERTOLET SCHOOL OVER FRENCH CK	196	REPLACE OR REHAB	4,016
CB 8	86064	E BRANDYWINE	HADFIELD RD OVER BEAVER CREEK	244	REPLACE OR REHAB	2,069
CB 9		EAST COVENTRY	HALTEMAN RD OVER PIGEON CREEK	255	REPLACE OR REHAB	721
CB 10		WALLACE	DEVEREUX ROAD OVER E BR BRANDYWINE C	138	REPLACE OR REHAB	1,236
CB 11	98224	EAST PIKELAND	SPRING CITY RD OVER STONY RUN	205	REPLACE OR REHAB	1,998
CB 12		E BRANDYWINE +	REEDS RD OVER E BRANDYWINE	134	REPLACE OR REHAB	1,828
CB 13		EAST BRADFORD	ALLERTON RD OVER E BR BRANDYWINE	111	REHABILITATION	3,090
CB 14	98223	SCHUYLKILL	CREEK RD OVER PICKERING CREEK	175	REPLACE OR REHAB	2,208
CB 15		W MARLBOROUGH	THOURON RD OVER DOE RUN	285	REPLACE OR REHAB	1,019
CB 16		WEST NANTMEAL	WYEBROOK RD OVER E BRANDYWINE	143	REPLACE OR REHAB	1,236
CB 17		EAST COVENTRY	PORTERS MILL RD OVER PIGEON CREEK	304	REPLACE OR REHAB	1,364
CB 18		ELK	HICKORY HILL RD OVER LITTLE ELK	40	REPLACE OR REHAB	1,236
CB 19		WARWICK	PARK RD OVER FRENCH CREEK	259	REPLACE OR REHAB	1,210
CB 20		EAST GOSHEN	DUTTON MILL RD OVER RIDLEY CK	157	REPLACE OR REHAB	1,401
CB 21		EAST VINCENT	SEVEN STARS RD OVER FRENCH CK	190	REPLACE OR REHAB	2,420
CB 22		TREDYFFRIN	MILL RD OVER VALLEY CREEK	167	REPLACE OR REHAB	2,806
CB 23		EAST VINCENT +	FRENCH CREEK RD OVER FRENCH CK	191	REPLACE OR REHAB	1,236
CB 24		UPPER OXFORD	FOREST MANOR RD OVER BIG ELK	318	REPLACE OR REHAB	1,236
CB 25		KENNETT TWP	HILLENDALE RD OVER W BR RED CLAY CK	320	REPLACE OR REHAB	1,586
CB 26		E FALLOWFIELD	DOE RUN CHURCH ROAD OVER BUCK RUN	250	REHABILITATION	2,389
CB 27		TREDYFFRIN	THOMAS RD OVER TROUT RUN	300	REPLACE OR REHAB	1,519
CB 28		W BRANDYWINE	GERMANY HOLLOW RD OVER INDIAN RUN	284	REPLACE OR REHAB	1,060
CB 29	83742	NORTH COVENTRY	KEIM ST OVER SCHUYLKILL RIVER (MONTCO	220	REPLACEMENT	23,959

Notes: *(*) - Project with multiple MPMS numbers (PennDOT Project ID)*
(+) - Project within multiple municipalities

Ranking provided by County Bridge Engineer

CCPC ID #	MPMS #	Municipality	Project	County Bridge #	Type of Improvement	Total Cost ($ 000's)
CB 30		LONDONDERRY	ST. MALACHI RD OVER DOE RUN	253	REPLACE OR REHAB	1,236
CB 31		ELK	REISLERS RD OVER JORDON RUN	312	REPLACE OR REHAB	1,416
CB 32		TREDYFFRIN	WILSON DR OVER VALLEY CREEK	166	REPLACE OR REHAB	1,236
CB 33		NORTH COVENTRY	CEDARVILLE RD OVER ECKERS RUN	311	REPLACE OR REHAB	1,082
CB 34		E MARLBOROUGH	MILL RD OVER W RED CLAY	65	REPLACE OR REHAB	1,236
CB 35		SOUTH COVENTRY	COVENTRYVILLE RD OVER FRENCH CK	198	REPLACE OR REHAB	1,236
CB 36		NEW GARDEN	WATSON MILL RD OVER BROAD RUN	263	REPLACE OR REHAB	1,519
CB 37		UPPER OXFORD +	PUSEY MILL ROAD OVER BIG ELK CREEK	38	REPLACE OR REHAB	1,800
CB 38		WEST CALN	LION'S HEAD ROAD OVER BIRCH RUN CREEK	324	REPLACE OR REHAB	1,236
CB 39		EAST VINCENT	PIKELAND RD OVER STONEY RUN	272	REPLACE OR REHAB	1,519
CB 40		CALN	LLOYD RD OVER BEAVER CREEK	286	REPLACE OR REHAB	1,236
CB 41		E NOTTINGHAM	LITTLE ELK CK RD OVER ELK CREEK	281	REPLACE OR REHAB	1,416
CB 42	107945	WEST VINCENT +	ART SCHOOL RD OVER PICKERING	306	REPLACE OR REHAB	1,236
CB 43		LONDON BRITAIN	SHARPLESS RD OVER WHITE CLAY	45	REPLACE OR REHAB	1,236
CB 44		EAST BRADFORD	HIGHLAND RD OVER TAYLORS RUN	113	REPLACE OR REHAB	1,236
CB 45		UPPER UWCHLAN	STYER RD OVER MARSH CREEK	131	REHABILITATION	1,271
CB 46		LONDON BRITAIN	FLINT HILL RD OVER WEST BR WHITE CLAY C	293	REPLACE OR REHAB	1,519
CB 47		WEST VINCENT	HORSESHOE TRAIL OVER BIRCH RUN	314	REPLACE OR REHAB	1,416
CB 48		EAST COVENTRY	BAPTIST CHURCH RD OVER PIGEON CREEK	274	REPLACE OR REHAB	2,307
CB 49		WEST PIKELAND	PIKELAND RD OVER PICKERING	222	REPLACE OR REHAB	1,236
CB 50		VALLEY	GLENCREST RD OVER WEST BRANDYWINE	242	REPLACE OR REHAB	1,236
CB 51		TREDYFFRIN	MILL RD OVER VALLEY CREEK	241	REPLACE OR REHAB	1,236
CB 52	86276	LOWER OXFORD	TOWNSHIP ROAD OVER W. BR BIG ELK CREE	297	REPLACE OR REHAB	2,781
						107,224

Notes: *(*) - Project with multiple MPMS numbers (PennDOT Project ID)*
(+) - Project within multiple municipalities

Ranking provided by County Bridge Engineer

CCPC ID #	MPMS #	Municipality	Project	Type of Improvement	Total Cost ($ 000's)	Total Score
Municipal Bridges						
MB 1	14134	PARKESBURG	WEST BRIDGE ST OVER AMTRAK	REPLACEMENT	5,628	50
MB 2		W BRANDYWINE	ICEDALE RD OVER W BR BRANDYWINE CREE	REPLACE OR REHAB	4,017	34
MB 3		PARKESBURG	E BRIDGE STREET OVER AMTRAK	REPLACEMENT	2,832	34
MB 4		SADSBURY	OCTORARA RD OVER BUCK RUN	REPLACE OR REHAB	628	33
MB 5		NEW LONDON	AVONDALE RD OVER MID BR WHITE CLAY CR	REPLACE OR REHAB	721	32
MB 6		E BRANDYWINE +	LYNDELL ROAD OVER EAST BR BRANDYWINE	REPLACE OR REHAB	284	31
MB 7		FRANKLIN	HESS MILL RD OVER WHITE CLAY CREEK	REPLACE OR REHAB	1,597	31
MB 8		FRANKLIN	WALKER RD OVER TRIB BIG ELK CREEK	REPLACE OR REHAB	1,520	29
MB 9		EAST CALN	SKELP LEVEL ROAD BRIDGE	REPLACEMENT	2,712	28
MB 10		SOUTH COVENTRY	BEALER RD OVER PIGEON CREEK	REPLACEMENT	1,133	27
MB 11		SADSBURY	COMPASS RD BRIDGE OVER BUCK RUN	REPLACE OR REHAB	212	27
MB 12		SOUTH COVENTRY	PIGEON CREEK RD OVER PIGEON CREEK	REPLACE OR REHAB	422	27
MB 13		KENNETT TWP	CHANDLER MILL RD OVER W BR RED CLAY	PEDESTRIAN IMPROVEMENTS	1,781	26
MB 14		TREDYFFRIN	CONTENTION LA BRIDGE OVER CHESTER V T	REPLACE OR REHAB	989	25
MB 15		WEST VINCENT	BUTTONWOOD LN OVER BIRCH RUN CK	REPLACE OR REHAB	515	25
MB 16		EAST COVENTRY	FULMER RD OVER PIGEON CREEK	REPLACE OR REHAB	175	24
MB 17	86293 *	EAST COVENTRY	KULP RD OVER PIGEON CREEK	REPLACE OR REHAB	695	24
MB 18		WEST FALLOWFIEL	BRYSON RD OVER KNIGHTS RUN	REPLACE OR REHAB	123	24
MB 19		CALN	G.O. CARLSON BLVD OVER BEAVER RUN	NEW BRIDGE	5,458	23
MB 20		CALN	FISHERVILLE RD OVER BEAVER RUN TRIBUT	REPLACE OR REHAB	525	23
MB 21		VALLEY	KIRBY ST OVER SUCKER RUN	REPLACE OR REHAB	361	23
MB 22		E MARLBOROUGH	E LOCUST RD OVER E BR RED CLAY CK	REPLACE OR REHAB	628	23
MB 23		EAST COVENTRY	SCHOOLHOUSE RD OVER TRIB OF PIGEON C	REPLACE OR REHAB	165	22
MB 24		WEST VINCENT	OLD KIMBERTON RD OVER PICKERING TRIB (	REPLACE OR REHAB	515	21
MB 25		EAST COVENTRY	ZIEBER RD OVER PIGEON CREEK	REPLACE OR REHAB	597	21
MB 26		SCHUYLKILL	WHITEHORSE RD (AT PENNYPACKER AV)	CULVERT REPLACEMENT	896	21
MB 27		SCHUYLKILL	WHITEHORSE RD (NEAR LORAMAR LN)	CULVERT REPLACEMENT	1,082	21
MB 28		EAST WHITELAND	RAVINE RD UNDER FRAZER RR	REMOVAL	1,687	20
MB 29		EAST COVENTRY	SAWMILL RD OVER BICKETS RUN	REPLACE OR REHAB	324	20

Notes: *(*) - Project with multiple MPMS numbers (PennDOT Project ID)*
(+) - Project within multiple municipalities

CCPC ID #	MPMS #	Municipality	Project	Type of Improvement	Total Cost ($ 000's)	Total Score
MB 30		EAST COVENTRY	SCHOOLHOUSE RD OVER BICKELS RUN	REPLACE OR REHAB	329	20
MB 31		EAST COVENTRY	SCHOOLHOUSE RD OVER TRIB OF BICKELS R	REPLACE OR REHAB	145	20
MB 32		VALLEY	MOUNT AIRY RD OVER ROCK RUN	REPLACE OR REHAB	484	20
MB 33		KENNETT TWP	HILLENDALE RD UNDER OCTORARA RR	REPLACE OR REHAB	2,369	20
MB 34		WEST FALLOWFIEL	STEELVILLE RD OVER KNIGHTS RUN	REPLACE OR REHAB	515	19
MB 35		EAST COVENTRY	HARLEY RD OVER BICKELS RUN	REPLACE OR REHAB	412	18
MB 36		EAST COVENTRY	SPIECE RD OVER BICKELS RUN	REPLACE OR REHAB	273	18
MB 37		TREDYFFRIN	RICHARDS ROAD BRIDGE PROJECT	BRIDSGE REPLACEMENT / REPAIR	1,216	18
MB 38		WEST BRADFORD	WARPATH RD OVER BROAD RUN	REPLACE OR REHAB	402	17
MB 39		EAST WHITELAND	FRAME AVE OVER VALLEY CREEK TRIB	REPLACE OR REHAB	299	17
MB 40		LONDON GROVE	WOODVIEW ROAD BRIDGE	REPAIR	177	17
MB 41		WEST VINCENT	OLD KIMBERTON RD OVER PICKERING TRIB (	REPLACE OR REHAB	232	16
MB 42		WEST VINCENT	FELLOWSHIP RD OVER BIRCH RUN	REPLACE OR REHAB	113	16
MB 43		EAST WHITELAND	WARREN AVENUE CULVERT	REPLACE EXISTING CULVERT	1,154	16
MB 44		OXFORD	BROAD STREET BRIDGE OVER EAST PENN	BRIDGE REPAIR	103	15
MB 45		EAST BRADFORD	RAVINE ROAD OVER VALLEY CREEK	REPLACE BRIDGE	93	15
MB 46		LONDON GROVE	HILTON ROAD BRIDGE REPLACEMENT	REPLACEMENT	0	15
MB 47		EAST BRADFORD	SUNSET HOLLOW ROAD OVER BROAD RUN	REPLACE BRIDGE	83	14
MB 48		TREDYFFRIN	DRUMMERS LANE BRIDGE REPLACEMENT	BRIDGE REPLACEMENT/REPAIR	8,498	14
MB 49		LONDONDERRY	FERNWOOD ROAD BRIDGE	BRIDGE REPAIR	77	14
MB 50		EAST BRADFORD	ASHBRIDGE ROAD OVER TAYLOR RUN	REPLACE BRIDGE	618	13
MB 51		EAST BRADFORD	N CREEK ROAD CULVERT REPLACEMENT	REPLACEMENT	0	12
MB 52		WEST FALLOWFIEL	HIGH POINT RD OVER MUDDY RUN	REPLACE OR REHAB	515	11
MB 53		EAST BRADFORD	CANN ROAD CULVERT	REPLACEMENT	41	11
MB 54		LONDON GROVE	WOODVIEW RD BRIDGE	REPLACEMENT	1,257	10
					57,627	

Notes: *(*) - Project with multiple MPMS numbers (PennDOT Project ID)*
(+) - Project within multiple municipalities

CCPC ID #	MPMS #	Municipality	Project	Type of Improvement	Total Cost ($ 000's)	Total Score
Roadway: New Connections						
NC 1		PHOENIXVILLE +	NORTHERN RELIEF RT/FILMORE ST EXT	NEW COLLECTOR ROAD	3,131	34
NC 2		MALVERN +	MALIN RD EXTENSION: MALIN RD TO PA AVE	NEW COLLECTOR ROAD	18,900	28
NC 3		KENNETT TWP	WAYS LANE EXTENSION	NEW COLLECTOR ROAD	3,965	24
NC 4		EAST WHITELAND	THREE TUN RD EXTENSION: PA 352 TO MALIN	NEW COLLECTOR ROAD	15,450	24
NC 5		EAST WHITELAND	RELOCATION OF RAVINE ROAD	NEW CONNECTION	25,518	22
NC 6		EAST WHITELAND	RT 401/ RT 29 CONNECTOR	NEW CONNECTOR	15,450	20
NC 7		UPPER UWCHLAN	EAST/WEST LINK: LITTLE CONESTOGA TO PA	NEW COLLECTOR ROAD	577	18
NC 8		UPPER UWCHLAN	MILFORD ROAD EXTSION: FONT ROAD TO PA	NEW COLLECTOR ROAD	2,369	18
NC 9		WEST BRADFORD	SHADYGLEN DR EXTENSION	NEW COLLECTOR ROAD	515	16
NC 10		WEST GOSHEN +	WCU ACCESS RD: NEW ST TO HIGH ST	ROAD RECONSTRUCTION	2,833	14
NC 11		OXFORD	OXFORD BOROUGH BYPASS ROAD	BYPASS AROUND BUSINESS DISTRICT	5,819	14
NC 12		PHOENIXVILLE	HALL STREET EXPANSION	CONNECT NEW HALL STREET	0	8
NC 13		PHOENIXVILLE	PARADISE STREET TO MASON STREET CONN	NEW ROAD CONNECTOR	0	7
NC 14		W NOTTINGHAM	FORGE ROAD - ROUTE 1 INTERCHANGE	NEW INTERCHANGE	0	7
					94,527	
Operations						
OP 1		LONDON GROVE +	PA 41 (LONDON GROVE & AVONDALE)	SIGNALS/TIMING/COORDINATION	360	41
OP 2		WESTTOWN	US 202 OPERATIONS ANALYSIS (SECTION 200	CAPACITY & SAFETY IMPROVEMENTS	0	40
OP 3		WEST CHESTER	W. CHESTER BOROUGH SIGNAL SYSTEM UP	SIGNAL SYSTEM UPGRADE	1,309	38
OP 4		WEST WHITELAND	POTTSTOWN PIKE CLOSED LOOP SYSTEM	TRAFFIC SIGNAL UPGRADE	6,180	38
OP 5		PHOENIXVILLE	PHOENIXVILLE CLOSED LOOP SYSTEM	EXPANSION OF CLOSED LOOP SYSTEM	1,030	35
OP 6		E/W BRANDYWINE +	US 322 CLOSED LOOP SYSTEM	CLOSED LOOP SYSTEM	1,442	29
OP 7		E BRANDYWINE	ROUTE 322 CORRIDOR INTERSECTION ROAD	SAFETY IMPROVEMENTS	16,119	26
OP 8		CHARLESTOWN	CHARLESTOWN & COLDSTREAM RD SIGNAL	NEW TRAAFFIC LIGHT	0	21
OP 9		PARKESBURG	GATEWAY/SIGNAGE	INSTALL APPROPRIATE SIGNAGE/GATEWA	310	15
					26,750	
Park and Ride Lots						
PR 1		KENNETT SQ	KENNETT PARK & RIDE: RACE @ CYPRESS	PARK & RIDE LOT	353	40
PR 2		H BROOK TWP	HONEY BROOK AREA	PARK & RIDE LOT	257	38

Notes: *(*) - Project with multiple MPMS numbers (PennDOT Project ID)*
(+) - Project within multiple municipalities

CCPC ID #	MPMS #	Municipality	Project	Type of Improvement	Total Cost ($ 000's)	Total Score
PR 3		LONDON GROVE +	AVONDALE AREA	PARK & RIDE LOT	257	37
PR 4		NORTH COVENTRY	NORTH COVENTRY AREA	PARK & RIDE LOT	257	37
PR 5		PHOENIXVILLE	PHOENIXVILLE PARKING GARAGE	PARKING GARAGE	6,489	37
PR 6		E BRANDYWINE	EAST BRANDYWINE AREA	PARK & RIDE LOT	257	36
					7,870	
Roadway: Reconstruction/Widening/Other Improvements						
RW 1		TREDYFFRIN +	PAOLI TRANS. CENTER: RD IMPROVEMENTS (	TRAFFIC IMPROVEMENTS	15,531	67
RW 2		WEST WHITELAND	PA 100 NEAR EXTON RAIL STATION	RECONFIGURE FOR 3 NB THRU LANES	2,507	43
RW 3		LOWER OXFORD +	PA 10: OXFORD TO US 1	ADD TURN LANES & SAFETY IMPROV	7,983	41
RW 4		OXFORD +	BALTIMORE PIKE: PA 272 TO LINCOLN U.	CORRIDOR IMPROVEMENTS	4,377	41
RW 5		WEST GOSHEN +	PA 3: US 202 TO PA 352	SAFETY / BIKE / PED	12,546	40
RW 6		EAST CALN +	BOOT RD: CHESTNUT ST TO QUARRY RD	WIDEN TO FOUR-FIVE LANES	4,944	39
RW 7		H BROOK TWP	PA 322: CONSTRUCT CARRIAGE LANES	ROAD WIDENING	3,276	39
RW 8		EAST COVENTRY	PA 724: LINFIELD RD TO VAUGHN RD	ADD TURN LANES/SIGNALIZATION	1,731	38
RW 9		EAST VINCENT +	PA 724: PA 23 TO BRIDGE ST (SPRING CITY)	COMPLETE STREET IMPROVEMENTS	15,071	37
RW 10		NORTH COVENTRY	PA 100: HOFFECKER RD TO S HANOVER ST	REVERSE FRONTAGE ROAD / TURN LANES	6,458	36
RW 11		W NOTTINGHAM +	PA 272: LANCASTER CO TO MARYLAND LINE	REDUCE SPEED, SHOULDERS, & SAFETY	4,562	34
RW 12		PENN	PA 796: OLD BALTIMORE PIKE TO CORBY RD	WIDENING/ADD TURN LANES	5,813	33
RW 13		NEWLIN	LAUREL ROAD (S OF STRASBURG RD)	ROADWAY REPAIR	1,163	33
RW 14		EAST GOSHEN	PAOLI PIKE TRAFFIC CALMING	TRAFFIC CALMING AND SAFETY	2,295	32
RW 15		VALLEY	WAGONTOWN ROAD MANOR RD TO EAST GL	REPAIR AND RECONSTRUCTION	2,038	32
RW 16		E/W GOSHEN +	PAOLI PIKE: BOOT RD TO FIVE POINTS RD	CAPACITY/SAFETY IMPROVEMENTS	2,472	31
RW 17		E/W GOSHEN +	BOOT ROAD: WILSON DR TO GREENHILL RD	SAFETY/OPERATIONAL IMPROV	604	31
RW 18		W NOTTINGHAM	PARK AND RIDE	PARK AND RIDE	124	31
RW 19		WESTTOWN	US 202 @ STETSON/SKILES	ADD TURN LANE	760	31
RW 20		W BRANDYWINE +	REECEVILLE ROAD: US 30 BP TO E REECEVIL	RECONSTRUCTION/TURNING LANES	2,575	30
RW 21		WEST PIKELAND	PA 401: BYERS RD TO UPPER PINE CREEK RD	ADD TURN LANES/SAFETY	1,030	30
RW 22		NEWLIN	PA 162: W BRADFORD TO E MARLBOROUGH	RECONSTRUCT/WIDEN/REALIGN	5,150	30
RW 23		WEST NANTMEAL	PA 82: PA 282 TO PA 345	SAFETY IMPROVEMENTS	3,198	29
RW 24		UWCHLAN	113 RG HOLMES DR TO EAGLEVIEW BLVD CR	SAFETY-OPERATIONAL IMPROVEMENTS	3,399	29

Notes: *(*) - Project with multiple MPMS numbers (PennDOT Project ID)*
(+) - Project within multiple municipalities

CCPC ID #	MPMS #	Municipality	Project	Type of Improvement	Total Cost ($ 000's)	Total Score
RW 25		WEST PIKELAND	PA 113: DAVIS RD TO PIKELAND RD	ADD TURN LANES/SAFETY	4,377	27
RW 26		TREDYFFRIN	N VALLEY RD: US 202 TO CENTRAL AVE	DRAINAGE IMPROVEMENTS	1,112	27
RW 27		SOUTH COVENTRY	HARMONYVILLE RD (S. COVENTRY)	STORMWATER/DRAINAGE	1,303	27
RW 28		WEST CHESTER	US 322: BRADFORD AVENUE EXT TO NEW ST	RECONSTRUCTION, CULVERT REAPIR, MM	5,047	27
RW 29		ELK	STATE RD SOUTH OF OLD FORGE RD	SHOULDER WIDENING	762	26
RW 30		WEST CHESTER	MULTIMODAL IMPROVEMENTS	STREETSCAPE/ROAD DIET/INFRASTRUCTU	1,777	26
RW 31		WEST WHITELAND	WHITFORD RD: CLOVER MILL TO WATERLOO	RECONFIGURATION AND WIDENING	10,712	26
RW 32		EAST WHITELAND	ROUTE 30 AND OLD LINCOLN HIGHWAY	NEW TURNING LANES/SIDEWALKS	2,730	26
RW 33		UWCHLAN	WHITFORD RD IN UWCHLAN TWP	TURN LANES/SAFETY/RECONSTRUCT	3,131	25
RW 34		S/N COVENTRY +	HARMONYVILLE RD S-CURVE	REALIGNMENT/DRAINAGE	844	25
RW 35		SCHUYLKILL	WHITEHORSE RD (SCHUYLKILL TWP)	STORMWATER/DRAINAGE	1,286	25
RW 36		SCHUYLKILL	COUNTRY CLUB RD (SCHUYLKILL TWP)	STORMWATER/DRAINAGE	1,303	25
RW 37		WEST CHESTER	W. CHESTER BORO GATEWAYS	GATEWAY TREATMENTS	398	25
RW 38		WEST SADSBURY	US 30: COUNTY LINE RD TO PA 10	WIDEN TO FIVE-LANE CROSS SECTION	7,725	24
RW 39		CHARLESTOWN	CHARLESTOWN RD: PA 29 TO COLDSTREAM	SHOULDER WIDENING/SAFETY	8,377	24
RW 40	115422	WEST GOSHEN	WEST CHESTER PIKE SAFETY IMPROVEMENT	ROADWAY AND INTERSECTION IMPROVEM	2,052	24
RW 41		WEST NANTMEAL	PA 82: CHESTNUT TREE RD TO GOOD FELLO	DRAINAGE IMPROVEMENT	615	23
RW 42		EAST COVENTRY	SANATOGA RD: CEDARVILLE TO OLD SCHUYL	RECONSTRUCTION	1,037	23
RW 43		AVONDALE	ELLICOTT AVE (AVONDALE BOROUGH)	DRAINAGE AND SITE DISTANCE	1,855	23
RW 44		EASTTOWN	LANCASTER AVENUE ROAD DIET PROJECT	MULTIMODAL SAFETY IMPROVEMENTS	7,468	23
RW 45		TREDYFFRIN	PA 252: US 30 TO HILLTOP RD	WIDEN TO 5 LANES	10,438	22
RW 46		TREDYFFRIN	SWEDESFORD RD: CATALPA TO WISTERIA R	DRAINAGE IMPROVEMENTS	327	22
RW 47		COATESVILLE	COATESVILLE: WOODLAN AV, WALNUT, THO	RECONSTRUCTION/DRAINAGE/SIDEWALKS	451	22
RW 48		UPPER UWCHLAN	L CONESTOGA RD NEAR CHRISTINE DRIVE	SAFETY IMPROVEMENTS	800	22
RW 49		CHARLESTOWN	COLDSTREAM RD: MARIAN TO MARYHILL	SAFETY IMPROVEMENTS/S-CURVE	2,665	22
RW 50		ELK	PA 472: E NOTT TWP TO LEWISVILLE (ELK TW	RECONSTRUCTION / DRAINAGE	4,501	22
RW 51		SOUTH COVENTRY	DAISY POINT RD: PA 23 TO PA 100	STORMWATER/DRAINAGE	1,143	22
RW 52		NEWLIN	GREEN VALLEY RD	ROAD / CULVERT REPLACEMENT	2,060	22
RW 53		NEWLIN	BRANDYWINE DRIVE	RECONSTRUCTION	1,030	22
RW 54		W BRANDYWINE	PA 82 S-CURVES NEAR MONACY RD	SHOULDER WIDENING	3,399	21
RW 55		EAST COVENTRY	BETHEL CHURCH RD: PA 724 TO PA 23	SAFETY IMPROVEMENTS	2,574	21

Notes: *(*) - Project with multiple MPMS numbers (PennDOT Project ID)*
(+) - Project within multiple municipalities

CCPC ID #	MPMS #	Municipality	Project	Type of Improvement	Total Cost ($ 000's)	Total Score
RW 56		WEST GOSHEN	WESTTOWN RD: US 202 TO NIELDS ST	CAPACITY IMPROVEMENTS	2,266	21
RW 57		UPPER UWCHLAN	EAGLE LOOP ROAD - PA 100 DESIGNATION	WIDENING / ADD TURN LANES	6,180	21
RW 58		OXFORD	BROAD ST: S FOURTH ST TO S. EIGHTH ST	RECONSTRUCTION	515	21
RW 59		WEST NANTMEAL	CHESTNUT TREE RD: PA 82 TO US 322	RECONSTRUCTION / DRAINAGE	664	20
RW 60		SCHUYLKILL	VALLEY PARK RD (SCHUYLKILL TWP)	STORMWATER/DRAINAGE	1,143	20
RW 61		NORTH COVENTRY	SHENKEL ROAD BRIDGES	REPAIR / REPLACE	154	20
RW 62		NORTH COVENTRY	TEMPLE ROAD BRIDGE	REPAIR / REPLACE	154	20
RW 63		NORTH COVENTRY	COVENTRYVILLE ROAD BRIDGE	REPAIR / REPLACE	154	20
RW 64		NORTH COVENTRY	CHESTNUT HILL ROAD BRIDGE	REPAIR / REPLACE	154	20
RW 65		NORTH COVENTRY	KEIM STREET BRIDGE OVER BICKEL'S RUN	REPAIR / REPLACE	154	20
RW 66	115423	PHOENIXVILLE	ROUTE 23 CORRIDOR SAFETY IMPROVEMENT	SAFETY IMPROVEMENTS	1,832	20
RW 67		WEST PIKELAND	BYERS RD NEAR PICKERING CK	SHOULDER WIDENING	490	19
RW 68		UPPER UWCHLAN +	DORLANS MILL RD: PA 282 TO LONGFIELDS W	SHOULDER WIDENING	1,494	19
RW 69		KENNETT SQ	BIRCH STREET: BROAD ST TO KENNETT TWP	RECONSTRUCTION	1,442	19
RW 70		OXFORD	WHEELER BLVD: LINCOLN ST TO N.THIRD ST	STORMWATER/DRAINAGE	515	19
RW 71		OXFORD	MT VERNON ST: N THIRD ST TO PA 472	STREET/ STORMWATER	670	19
RW 72		OXFORD	PARK ST: N. THIRD ST TO LINCOLN ST	RECONSTRUCTION	515	19
RW 73		OXFORD	NIBLOCK ALY: BROAD ST TO MARKET ST	RECONSTRUCTION	258	19
RW 74		EAST VINCENT +	STONY RUN RD: BETHEL CHURCH TO PA 724	ALIGNMENT & CAPACITY	1,236	18
RW 75		CHARLESTOWN	PIKELAND RD NEAR CHURCH RD	REALIGNMENT/SHOULDERS	1,133	18
RW 76		W MARLBOROUGH	NEWARK RD: LINE RD TO PA 82	SAFETY/SHOULDER WIDENING	556	18
RW 77		OXFORD	HODGSON ST: LOCUST ST TO S FIFTH ST	RECONSTRUCTION	1,288	18
RW 78		OXFORD	S 4TH ST: HODGSON ST TO GRANT ST	RECONSTRUCTION	1,288	18
RW 79		E FALLOWFIELD	MORTONVILLE ROAD EMBANKMENT STABILIZ	RESTORATION	1,463	18
RW 80		ELK	PA 472 @ PEACEDALE COURT	IMPROVE SIGHT DISTANCE/REMOVE HUMP	1,030	17
RW 81		AVONDALE	6TH ST (AVONDALE BOROUGH)	DRAINAGE IMPROVEMENT	1,854	17
RW 82		AVONDALE	MORRIS ALY (AVONDALE BOROUGH)	DRAINAGE AND PAVEMENT	1,906	17
RW 83		OXFORD	BRICK ST: 110 BRICK ST TO MARKET ST	RECONSTRUCTION	360	17
RW 84		OXFORD	RAILROAD AVE: NEW ST TO N FIFTH ST	RECONSTRUCTION	489	17
RW 85		EAST BRADFORD	RAVINE ROAD (EAST BRADFORD)	SAFETY	1,545	16
RW 86		WEST BRADFORD +	STARGAZERS RD	RECONSTRUCT/WIDEN/REALIGN	1,293	15

Notes: *(*) - Project with multiple MPMS numbers (PennDOT Project ID)*
(+) - Project within multiple municipalities

CCPC ID #	MPMS #	Municipality	Project	Type of Improvement	Total Cost ($ 000's)	Total Score
RW 87		CALN	HAZELWOOD AVENUE	DRAINAGE GREEN INFRASTRUCTURE	289	15
RW 88		LONDON BRITAIN	FLINT HILL RD: GOOD HOPE RD TO MERCER	RECONSTRUCTION / DRAINAGE	340	14
RW 89		LONDON GROVE +	N GUERNSEY ROAD: PA 41 TO US 1	WIDEN FROM 17' TO 24'	803	14
RW 90		MALVERN	MONUMENT AVE. TRAFFIC CALMING PROJEC	TRAFFIC CALMING	25	14
RW 91		NEW LONDON +	KINGS ROW RD	RECONSTRUCTION	103	13
RW 92		CALN	MOORE RD: US 30 BYPASS TO KINGS HWY	IMPROVEMENTS	2,420	13
RW 93		EAST BRADFORD	SUNSET HOLLOW BTW COPELAND SCHL-VAL	WIDEN ROAD	20	11
RW 94		OXFORD	NIBLOCK ALLEY BROAD STREET TO HODGSO	REPAIR RECONST	0	11
RW 95		EAST BRADFORD	GUTHRIE ROAD	SAFETY IMPROVEMENT	30	6
					241,131	
Intersections						
INT 1	110312	NEW GARDEN	BALTIMORE PK @ NEWARK RD	ADD TURN LANES/SAFETY	8,063	54
INT 2	95430	WESTTOWN +	US 202 @ PA 926	SAFETY & SIGNAL UPGRADE	3,387	52
INT 3	110311	AVONDALE	PA 41 @ STATE RD	CAPACITY & PED IMPROVEMENTS	545	51
INT 4		PHOENIXVILLE	PA 23 @ PA 113 (BRIDGE ST)	SAFETY IMPROVEMENTS	1,064	48
INT 5		CALN	PA 340 @ BUSINESS US 30	INTERSECTION IMPROVEMENTS	4,033	47
INT 6		PENN	OLD BALTIMORE PIKE @ PA 796	RECONFIGURE INTERSECTION	1,505	46
INT 7		EAST WHITELAND +	PA 352 @ KING RD	ADD TURN LANES/SAFETY	2,730	46
INT 8		WEST GOSHEN	PA 3 @ FIVE POINTS RD	ADD TURN LANES	458	45
INT 9		LOWER OXFORD	US 1 / PA 10 INTERCHANGE	ADD TURN LANES	4,434	45
INT 10		COATESVILLE	US 30 BUS @ PA 82	CAPACITY & SAFETY	4,434	45
INT 11		EAST PIKELAND +	PA 23 @ TOWNSHIP LINE RD	INTERSECTION REALIGNMENT	13,046	44
INT 12	102709	LONDONDERRY	PA 41 @ PA 926	SAFETY/ROUNDABOUT	2,215	43
INT 13		PHOENIXVILLE	BRIDGE ST @ STARR ST	REALIGNMENT & SIGNALIZATION	2,464	43
INT 14	110963	W BRANDYWINE	MANOR ROAD ROUNDABOUT	SAFETY IMPROVEMENTS\ROUNDABOUT	382	42
INT 15		WEST GROVE	EVERGREEN ST @ OAKLAND AVE	ADD TURN LANES	757	41
INT 16		WILLISTOWN	PAOLI PK @ SUGARTOWN RD	ADD TURN LANES	1,534	41
INT 17		WEST GROVE	EVERGREEN ST @ CHATHAM RD (PA 841)	ROUNDABOUT / SIGNAL	1,739	41
INT 18		LONDON GROVE	PA 41 @ BALTIMORE PIKE	SAFETY/PED IMPROVEMENTS	5,613	40
INT 19		EAST WHITELAND	US 30 @ PA 352	CAPACITY IMPROVEMENTS	6,721	40

Notes: *(*) - Project with multiple MPMS numbers (PennDOT Project ID)*
(+) - Project within multiple municipalities

CCPC ID #	MPMS #	Municipality	Project	Type of Improvement	Total Cost ($ 000's)	Total Score
INT 20		WILLISTOWN +	PAOLI PK @ WARREN AVE	CAPACITY IMPROVEMENTS	494	40
INT 21		TREDYFFRIN	E/W CENTRAL @ N VALLEY RD	INTERSECTION IMPROVEMENT	3,361	40
INT 22		TREDYFFRIN	LANCASTER AVE @ PAOLI PK	INTERSECTION IMPROVEMENTS	12,695	40
INT 23		UPPER OXFORD	PA 896 @ BALTIMORE PIKE	INTERSECTION IMPROVEMENT	1,176	39
INT 24	105651	EAST VINCENT	PA 724 @ NEW ST	SAFETY IMPROVEMENTS	535	38
INT 25		HONEY BROOK TW	US 322 @ CHESTNUT TREE RD	ADD TURN LANES	760	38
INT 26		EAST WHITELAND	US 30 @ PLANEBROOK RD	CAPACITY IMPROVEMENTS	6,721	38
INT 27		EASTTOWN	US 30 @ WATERLOO RD	TURNING LANES & SIGNAL IMPROV	6,700	38
INT 28	105755	LONDON GROVE	PA 41 @ PA 841 (CHATHAM)	SAFETY/CALMING	5,498	36
INT 29		WEST WHITELAND	SHIP RD AND BUSINESS 30 (SHIP ROAD COUP	INTERSECTION IMPROVEMENTS	3,605	34
INT 30		WEST WHITELAND	BOOT RD @ SHIP RD	SAFETY IMPROVEMENTS	1,247	33
INT 31		LONDONDERRY	PA 926 @ PA 796	ROUNDABOUT	880	33
INT 32		EAST BRADFORD	US 322 @ CREEK/FRANK RDS	SAFETY IMPROVEMENTS	1,870	33
INT 33		W NOTTINGHAM	PA 272 @ BALTIMORE PIKE	ADD TURN LANES/SIGNALIZATION	499	33
INT 34		COATESVILLE	PA 82 @ PA 340	CAPACITY & SAFETY	1,140	33
INT 35		PHOENIXVILLE	NUTT RD @ MASON STREET	SIGNALIZE INTERSECTION	435	33
INT 36		LONDONDERRY	PA 41 @ PA 796	ADD TURN LANES	845	32
INT 37		EAST BRADFORD	US 322 @ VALLEY CREEK RD	SAFETY IMPROVEMENTS	881	31
INT 38		KENNETT SQ	SOUTH ST @ UNION ST	IMPROVE TURNING RADII / RECONSTRUCT	353	31
INT 39		EAST CALN	BUSINESS 30 @ WB 30 BYPASS OFF RAMP	ADD LANE TO WB OFF RAMP	206	31
INT 40		EAST COVENTRY	PA 724 / BETHEL CHURCH RD / LINFIELD RD	SIGNAL / CAPACITY	1,993	31
INT 41		EAST PIKELAND	PA 113 @ COLDSTREAM RD	ADD TURN LANES	1,108	30
INT 42		EAST WHITELAND	PA 401 @ SWEDSFORD RD (WESTERN INT)	REALIGNMENT/ADD TURN LANES	992	30
INT 43		EAST WHITELAND	SWEDESFORD RD @ MILL LAND	SAFETY IMPROVEMENTS	624	30
INT 44		SCHUYLKILL	PA 23 @ WHITEHORSE RD	WIDEN/CHANNELIZE/SIGNALIZE	474	30
INT 45		WEST PIKELAND	PA 113 @ YELLOW SPRINGS RD	LEFT TURN LANES	762	30
INT 46		NORTH COVENTRY	PA 724 @ LAURELWOOD RD	ADD TURN LANES / REALIGN APPROACHES	853	30
INT 47		WEST GOSHEN +	POTTSTOWN PIKE @ US 322	ADD RAMPS	1,854	30
INT 48		CHARLESTOWN	PIKELAND RD @ CHARLESTOWN RD	REALIGNMENT	128	30
INT 49		LOWER OXFORD	ELKDALE RD @ BALTIMORE PK	REALIGN INTERSECTION	284	30
INT 50		SCHUYLKILL	MOREHALL DR @ DORCHESTER WY	NEW TRAFFIC SIGNAL	515	30

Notes: *(*) - Project with multiple MPMS numbers (PennDOT Project ID)*
(+) - Project within multiple municipalities

CCPC ID #	MPMS #	Municipality	Project	Type of Improvement	Total Cost ($ 000's)	Total Score
INT 51		EAST CALN	BOOT RD @ QUARRY RD	ADD LANE / SAFETY	340	29
INT 52		LONDONDERRY	PA 41 @ WHITEHORSE RD	SIGNAL	350	29
INT 53		CALN	PA 340 @ REECEVILLE RD	INTERSECTION IMPROVEMENTS	824	29
INT 54		CHARLESTOWN +	PHOENIXVILLE PIKE @ YELLOW SPRINGS RD	TURN LANE	1,494	29
INT 55		S COATESVILLE	S 1ST AVE @ MODENA RD	SAFETY IMPROVEMENTS	619	28
INT 56		PENN	PA 796 @ CORBY RD	SAFETY IMPROVEMENTS	485	28
INT 57		LONDONDERRY	PA 41 @ HOOD RD	INTERSECTION IMPROVEMENTS	381	28
INT 58		EAST WHITELAND	PA 401 @ SPRING VALLEY RD	ALIGNMENT/SIGHT DISTANCE	773	28
INT 59		CHARLESTOWN	HOLLOW RD @ CHARLESTOWN RD	SHOULDER WORK	102	28
INT 60		CALN	LINCOLN HIGHWAY @ NORTH CALN RD/OLIVE	REALIGN/TURN LANES/SIGNALIZATION	767	28
INT 61		PENN	BALTIMORE PIKE @ PASCHAL MILL RD	TRAFFIC SIGNAL	736	28
INT 62		ATGLEN	PA 41 @ PA 372	SIGNAL UPGRADE	221	28
INT 63		FRANKLIN	PA 896 @ DEN RD	SAFETY IMPROVEMENTS	248	27
INT 64		WEST CALN	PA 340 @ PA 10 (SIGNALIZED INT)	WIDENING & DRAINAGE	505	27
INT 65		SCHUYLKILL	VALLEY PARK RD @ CLOTHIER SPRINGS RD	SAFETY IMPROVEMENTS	670	27
INT 66		THORNBURY +	PA 926 @ S CONCORD RD	LEFT TURN LANES	1,406	27
INT 67		EASTTOWN	SUGARTOWN RD @ WATERLOO RD	SAFETY IMPROVEMENTS	443	27
INT 68		MALVERN	PENNSYLVANIA AVE @ WARREN AVE	PEDESTRIAN IMPROVEMENTS / DRAINAGE	2,166	27
INT 69		WEST BRADFORD	STRASBURG RD @ TELEGRAPH RD	APPROACH REALIGNMENT	1,601	27
INT 70		PENN	PA 796 @ PENNOCKS BRIDGE RD	INSTALL TRAFFIC SIGNAL	485	26
INT 71		CHARLESTOWN	PA 401 @ VALLEY HILL RD	TURN LANE	875	26
INT 72		EAST BRADFORD	PA 52 @ ROSEDALE AVE	SIGNALIZATION	134	25
INT 73		SPRING CITY	NEW ST @ MAIN ST	SIGNALIZATION	100	25
INT 74		EAST WHITELAND	PA 401 @ BACTON HILL RD	ADD TURN LANES/SIGNALIZATION	1,236	25
INT 75		EAST WHITELAND	US ROUTE 30 AND CHURCH RD	TURNING LANES	4,042	25
INT 76		FRANKLIN	PA 896 @ GOOD HOPE RD	SAFETY/MINOR CAPACITY	123	24
INT 77		FRANKLIN	PA 841 @ SCHOOL HOUSE RD	SAFETY IMPROVEMENTS	531	24
INT 78		EAST COVENTRY	PA 724 @ WELLS RD	SIGNALIZATION / WIDENING	1,675	24
INT 79		WEST PIKELAND	PA 401 @ MESSNER RD	REALIGN INTERSECTION	392	24
INT 80		WEST GOSHEN	WESTTOWN RD @ UNION ST	CUL-DE-SAC	23	24
INT 81		LONDONDERRY	PA 41 @ FERNWOOD RD	ROUNDABOUT	505	24

Notes: *(*) - Project with multiple MPMS numbers (PennDOT Project ID)*
(+) - Project within multiple municipalities

CCPC ID #	MPMS #	Municipality	Project	Type of Improvement	Total Cost ($ 000's)	Total Score
INT 82		W NOTTINGHAM	US 1 @ RIDGE AV (T-546)	SAFETY IMPROVEMENTS	670	24
INT 83		ELK	PA 472 @ KINGS ROW RD	SAFETY IMPROVEMENTS	279	24
INT 84		EAST WHITELAND	RT 29 AND TPK SLIP RAMP	NEW LANES AND SIGNAL IMPROVEMENT	20,085	24
INT 85		WEST BRADFORD	MARSHALLTON THORNDALE RD @ POORHOU	SAFETY	3,471	24
INT 86		EAST PIKELAND	PA 113 @ RAPPS DAM RD	ADD TURN LANES / SIGNAL UPGRADE	2,858	23
INT 87		LONDON GROVE	PA 41 @ N GUERNSEY RD	ADD TURN LANES	200	23
INT 88		UPPER UWCHLAN	L CONESTOGA RD @ MILFORD RD	ADD TURN LANES/SAFETY	2,060	23
INT 89		POCOPSON	PA 52 @ LOCUST GROVE	ADD LEFT TURN LANE	237	23
INT 90		EAST PIKELAND	PA 113 AT TOWNSHIP LINE ROAD	INSTALL LEFT-TURN LANES ON PA 113	447	23
INT 91		UWCHLAN	WHITFORD RD @ DEVON DR	SIGNALIZATION	270	22
INT 92		HONEY BROOK TW	PA 10 @ POPLAR RD	SHOULDER WIDENING FOR TRUCKS	216	22
INT 93		POCOPSON	PA 926 @ POCOPSON RD	ADD TURN LANES	141	22
INT 94		NEW LONDON	PA 896 @ OXFORD RD	ADD TURN LANES	279	22
INT 95		NEW LONDON	PA 896 @ W AVONDALE RD	ADD TURN LANES	279	22
INT 96		UWCHLAN	NEWCOMEN RD @ SHIP RD	ADD TURN LANES/SIGNALIZATION	365	22
INT 97		FRANKLIN	PA 841 @ FLINT HILL RD	SAFETY IMPROVEMENTS	381	22
INT 98		CALN	NORTH CALN RD @ BLACKHORSEHILL RD	IMPROVEMENTS	2,523	22
INT 99		HONEY BROOK TW	PA 10 @ TODD RD	SHOULDER WIDENING	145	21
INT 100		HONEY BROOK TW	PA 10 @ KING RD	IMPROVE SIGHT DISTANCE	248	21
INT 101		E NOTTINGHAM	PA 272 @ BARNSLEY-CHROME RD	SAFETY IMPROVEMENTS	773	21
INT 102		LONDONDERRY	PA 926 @ HOOD RD	SAFETY IMPROVEMENTS	834	21
INT 103		WEST VINCENT	PA 401 @ CHESTER SPRINGS RD	SAFETY IMPROVEMENTS	1,695	20
INT 104		EAST BRADFORD	PA 162 @ CREEK RD	SAFETY IMPROVEMENTS	221	20
INT 105		WEST WHITELAND	SPRINGDALE RD AND BUSINESS 30	RECONFIGURATION AND WIDENING	51,500	20
INT 106		EAST WHITELAND	SWEDESFORD ROAD AND BACTON HILL ROA	TURN LANE / TRAFFIC SIGNAL	1,442	20
INT 107		CALN	BLACKHORSEHILL RD @ MOORE RD	IMPROVEMENTS	952	20
INT 108		WILLISTOWN	GOSHEN RD @ DELCHESTER RD	CAPACITY & SAFETY	371	19
INT 109		FRANKLIN	PA 841 @ CARRIAGE RUN RD	SAFETY IMPROVEMENTS	381	18
INT 110		FRANKLIN	PA 841 @ N CREEK RD	SAFETY IMPROVEMENTS	551	18
INT 111		LONDON GROVE	STATE RD @ SCHOOLHOUSE RD	ROUNDABOUT	891	18
INT 112		W BRANDYWINE	HIBERNIA RD @ WAGONTOWN RD	REALIGNMENT	237	17

Notes: *(*) - Project with multiple MPMS numbers (PennDOT Project ID)*
(+) - Project within multiple municipalities

CCPC ID #	MPMS #	Municipality	Project	Type of Improvement	Total Cost ($ 000's)	Total Score
INT 113		LONDON GROVE	N GUERNSEY RD @ W WOODVIEW RD	SAFETY IMPROVEMENTS	226	17
INT 114		FRANKLIN	PA 841 @ GYPSY HILL RD	SAFETY IMPROVEMENTS	381	17
INT 115		WALLACE +	HIGHSPIRE ROAD @ SPRINGTON ROAD	REALIGNMENT	670	17
INT 116		WEST SADSBURY	RT 30/SWAN ROAD/COUNTY LINE ROAD REAL	SAFETY IMPROVEMENTS	1,574	17
INT 117		ELVERSON	MAIN STREET STREETSCAPES	TRAFFIC SIGNAL ON MAIN STREET	515	17
INT 118		H BROOK TWP	VARIOUS INTERSECTIONS - HONEY BROOK T	SAFETY	2,060	17
INT 119	110945	W BRANDYWINE	HORSESHOE PIKE AND MANOR ROAD INTERS	SAFETY IMPROVEMENT	1,025	17
INT 120		EAST BRADFORD	US 322 BYPASS LH QUEUE IMPROVEMENT	TURN LANE	0	16
INT 121		LONDON GROVE +	PA 926 @ HOWELL MOORE RD	SAFETY IMPROVEMENTS	123	14
INT 122		LONDON GROVE	STATE RD @ S GUERNSEY RD	SAFETY / ROUNDABOUT	442	14
INT 123		EAST BRADFORD	INTERSECTION OF ALLERTON AND LUCKY HIL	IMPROVE INTERSECTION	0	12
INT 124		LONDON GROVE	SCHOOLHOUSE RE @ REMINGTON WAY	ADD TURNING LANE/REALIGNMENT	371	11
					251,253	

Notes: *(*) - Project with multiple MPMS numbers (PennDOT Project ID)*
(+) - Project within multiple municipalities